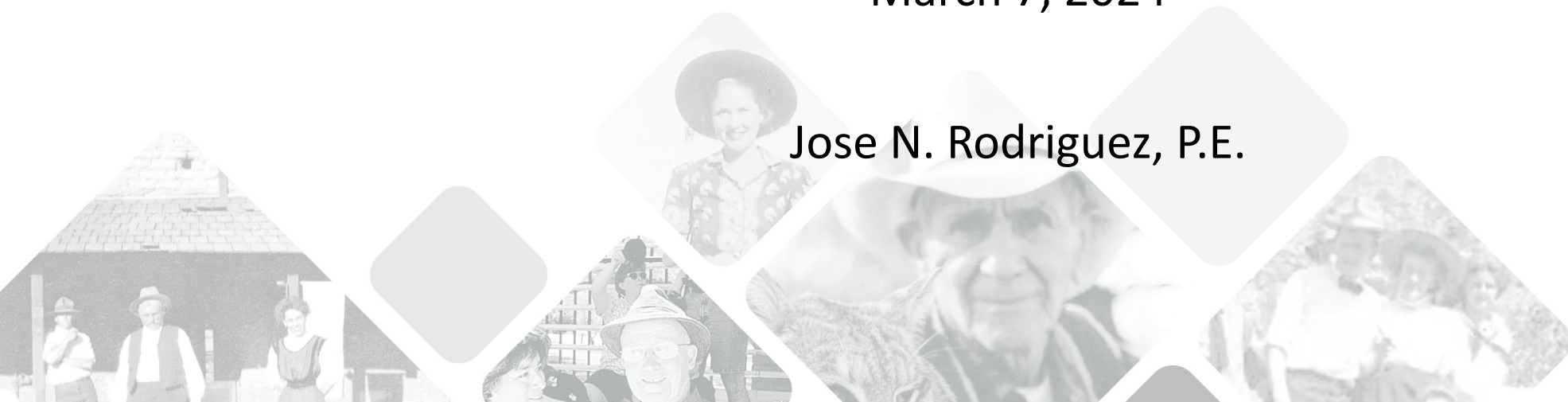




2024 State of the Towns

March 7, 2024

Jose N. Rodriguez, P.E.



TOWN OF ORO VALLEY

50th ANNIVERSARY

1974 - 2024

- 50th Anniversary Parade
 - Saturday, April 6th from 9 a.m. to 10:30 a.m.
 - Naranja Drive between Ironwood Ridge High School and Town Hall
 - Friday, March 8, 2024, deadline to participate in the parade
 - For more information, please visit the OV 50th web page
- 50th Anniversary Community Celebration
 - Saturday, April 13th from noon to 9:30 p.m.
 - James D. Kriegh Park



History:

- Oro Valley's Roadway Improvement Projects

Present:

- Pavement Preservation
- Mill and Overlay Projects
- Naranja Drive Multi-Use Path
- Tangerine Road – Flashing Yellow Arrows
- Naranja Park

Future:

Projects

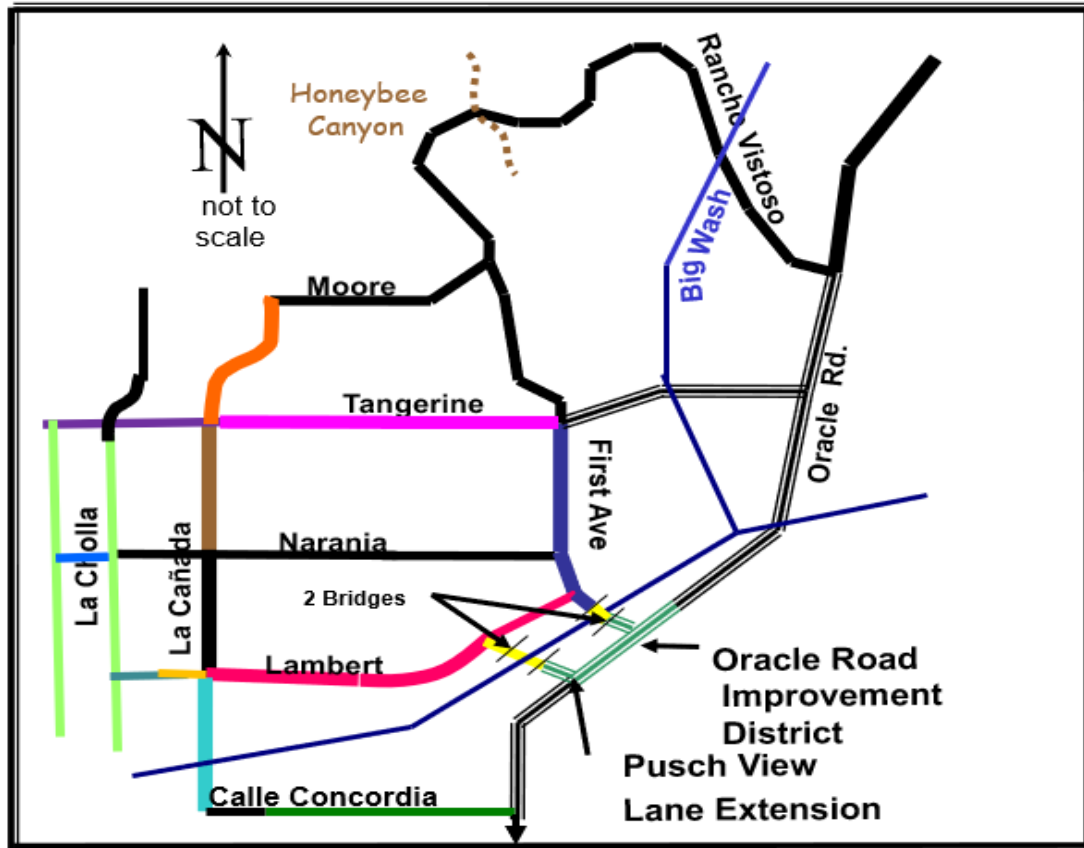


History: MAJOR ROADWAY PROJECTS

Town of Oro Valley
Department of Public Works



Major Roadway Improvements



- Calle Concordia Safety Improvements
Date: November 2007
- Tangerine – La Cañada to First
Date: December 2004
- Oracle Road Improvement District
Date: December 2006
- Pusch View Extension Bridges
Date: May 2006
- First Avenue – Oracle to Tangerine
Date: April 2006
- Lambert – La Cañada to Pusch View
Date: July 2013
- La Cañada Extension – to Moore
Date: 2005
- La Cañada – Naranja to Tangerine
Date: February 2010
- La Cañada – Lambert to Calle Concordia
Date: June 2005
- La Cholla Tangerine to Overton
Date: October 2021
- Oracle Road/Tangerine (ADOT)
Date: December 2006
- Naranja Dr La Cholla to Shannon
Date: December 2015
- Tangerine Rd La Canada To Shannon
Date: January 2018
- Lambert Lane - La Canada To Rancho Sonora
Date: January 2018

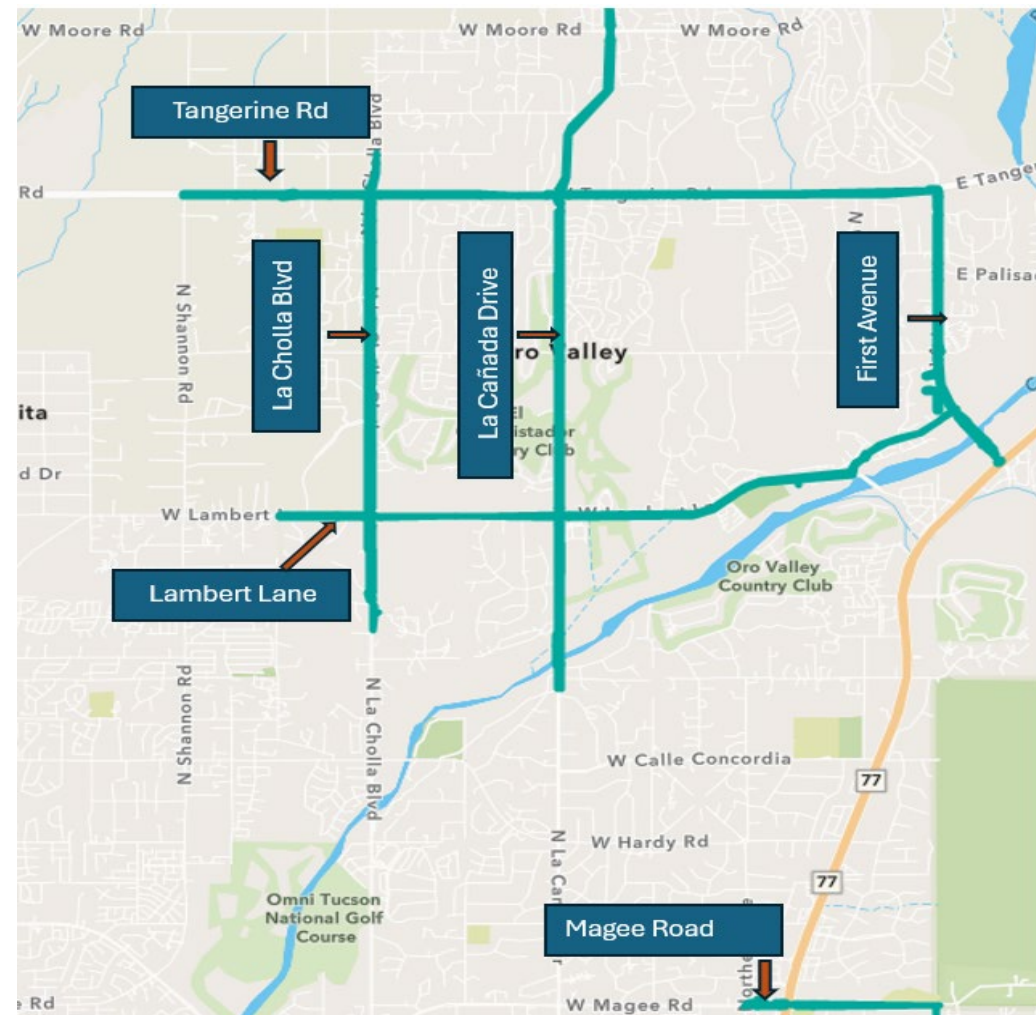


History: Chronological Timeline

Project Name	Limits	Completion Dates
Tangerine Road Widening	La Cañada Drive to First Avenue	December 6, 2004
La Cañada Drive Widening Phase I	Lambert Lane to Calle Concordia	June 27, 2005
La Cañada Drive Widening Extension	Tangerine Road to Moore Road	June 30, 2005
Pusch View Lane & First Ave Bridges	New Bridges over CDO Wash	May 1, 2006
Oracle Road Improvement District	Pusch View Lane to Rams Field	December 8, 2006
Calle Concordia Safety Improvements	Calle Buena Vista to SR 77	November 7, 2006
First Avenue Widening	Tangerine Road to CDO Bridge	April 16, 2008
CDO Lineal Park	La Cañada Drive to First Avenue	July 29, 2008
La Cañada Drive Widening Phase IIII	Naranja Drive to Tangerine Road	February 19, 2010
Lambert Lane Widening	La Cañada Drive to Pusch View Lane	June 21, 2013
CDO Lineal Park II	First Avenue to Steam Pump Ranch	May 9, 2014
Naranja Drive	La Cholla to Shannon	December 10, 2015
Lambert Lane Phase II	La Cañada Drive to Sonora Ranch	January 18, 2018
Tangerine Road Widening II	La Cañada Drive to Shannon Road	January 2, 2018
La Cañada Drive/Moore Road Roundabout	Intersection	April 17, 2020
La Cholla Blvd Widening	Tangerine Road to Overton Road	October 31, 2021



North/South & West/East Regional Corridors:



- Tangerine Road: Shannon Road to SR 77
- Lambert Lane: Pusch View Lane to Rancho Sonora
- La Cañada Drive: Moore Road to South Corporate Limit
- First Ave: Tangerine Road to SR77
- La Cholla Blvd: Tangerine Road to South Corporate Limit
- Magee Road: Northern to SR77

- All built to their ultimate 4-lane cross section

- Represent 94% N/S & W/E regional corridors in Oro Valley .
 - 6% capacity improvements remaining



Present: Pavement Preservation Program

- Roadway Network 430 Lane Miles
 - Local: 250 Lane Miles
 - Collector: 79 Lane Miles
 - Arterials: 101 Lane Miles
- Treat per year: 50 – 100 lane miles
- Annual Investment: Over \$2M - \$2.5M

Treatments:

Fog Seals

SAM

Slurry Seals



Present: Mill and Overlay Projects

- La Cañada Drive: Tangerine Road to Moore Road
- Lambert Lane: La Cholla Blvd to West Corporate Limit
- Rancho Vistoso Blvd: Vistoso Highland to Honey Bee Bridge
- First Ave: CDO Bridge to SR77
- La Cañada / Tangerine Road Intersection



Present: Naranja Drive Multi-Use Path

- 10-ft wide multi-use path on north side of Naranja From La Cañada Drive to First Avenue
- RTA and RTAG funded
- ADOT LPA – Design & Construction
- Designer: EPS Group
- Open House February 13, 2024
- Start Construction late 2024 or early 2025

LA CANADA DR

FIRST AVE



NARANJA DRIVE



Present: Tangerine Road – Flashing Yellow Arrows

La Cañada Drive/Tangerine Road Intersection
&
First Avenue/Tangerine Road Intersection

- Administered by ADOT
 - HSIP Funded
- Designer: Kimley Horn
- Design Kick-Off Meeting January 2024
- Anticipate starting construction early 2025



Present: Naranja Park

Grand Opening in May 2024

Amenities provided by the new park include:

- Internal Multi-Use Path,
- 8 Multi-use Sports fields,
- Splash Pad,
- Skate/Bike Park,
- Basketball Courts,
- Pickleball Courts,
- Dog Park,
- Playground
- Walking Trails
- Ramadas and Greenspace,
- RC Model Airplane Airfield & Runway,
- Archery Range with both range and walking trail targets,
- Veterans/First Responders Memorial



Future Programs/Projects

Pavement Management

- Annual Pavement Preservation Program
- Mill and Overlay:
 - La Cañada Drive
 - Magee Road
 - Tangerine Road
 - First Avenue
 - Lambert lane

Capacity/Safety Improvements

- **Shannon Road Widening (3 Lanes)**
 - Lambert Lane to Tangerine Road
- **Lambert Lane Widening (4 Lanes)**
 - Rancho Sonora to Shannon Road



Thank You

Jose N. Rodriguez, P.E.

